



Waverly Water Update October
2023

2023 Water Pumping and Static levels

Pumping Levels distance from shutoff points

(Oct latest reading)

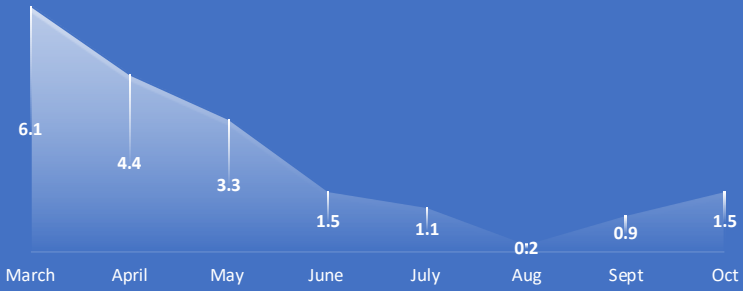
Well	Jan	Feb	March	April	May	June	July	Aug	Sept	Oct	
4	0.5	NR	6.1	4.4	3.3	1.5	1.1	0.2	0.9	1.5	
5	4.5	4	3	2.6	0.3	0.1	1.5	1.1	0.7	1.3	
6	4	3	2	1.3	0.6	0.5	0.4	0.5	0.6	1.3	
8	11	11	11	10.4	8.8	6	7.3	6.3	7	7.3	
9	4.8	5	5	4.8	2	2.2	3.2	2.7	3	3.8	
10	23.2	23	23.6	24.1	21.3	19.7	20.3	20.1	20.4	21.4	
11	4.9	4.5	4.2	4.2	4.1	4.1	4.1	4.1	4.1	4.2	Total Precip.
Precip. Inches	1.32	1.29	0.63	0.59	0.51	4.53	5.61	3.76	0.6	0.85	18.84

Static Levels- Water distance from ground level

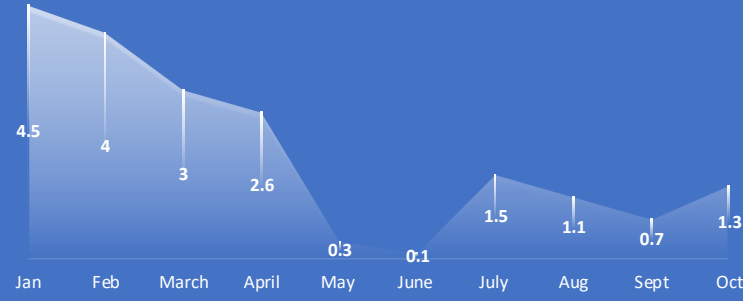
(Oct latest reading)

Well	Jan	Feb	March	April	May	June	July	Aug	Sept	Oct	
4	20	19	19	20.5	22.1	23.7	24.3	24.8	24	23.5	
5	18.4	18.5	18.5	19.6	21	21.3	19.9	20.2	21.7	20.4	
6	77.2	77.3	77.5	77.9	79.1	80.5	80	80.3	80.4	79.6	
8	71.1	71	71.2	71.5	73.2	74.7	73.7	74.8	73.9	73.6	
9	102.1	102	102.7	103.4	105.8	106	105.8	106.4	105.7	104.8	
10	82.9	83	83.2	84.7	86.3	87.4	86.3	86.7	86.4	85.2	
11	95.6	95.7	95.8	96.3	98.5	99	98.2	99.1	98.6	98	Total Precip.
Precip. Inches	1.32	1.29	0.63	0.59	0.51	4.53	5.61	3.76	0.6	0.85	18.84

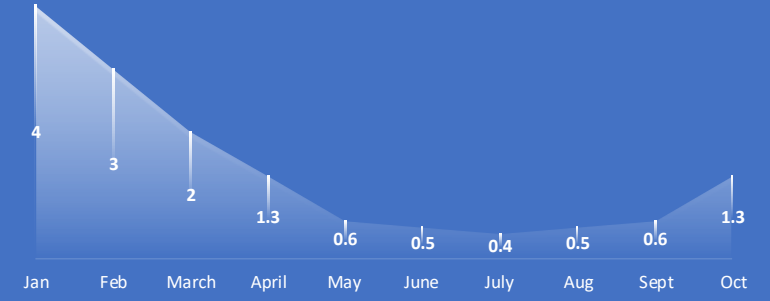
WELL # 4 PUMPING LEVEL TO STUTOFF



WELL # 5 PUMPING LEVEL TO SHUTOFF



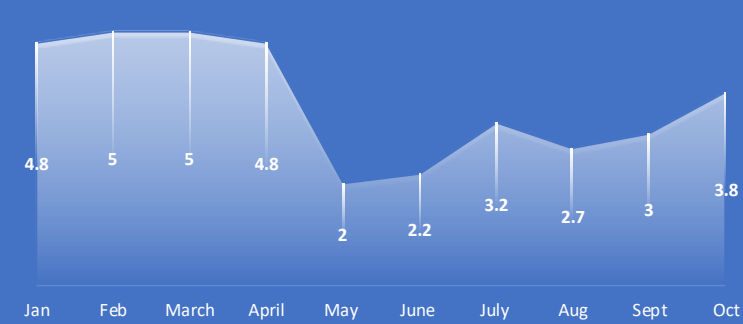
WELL # 6 PUMPING LEVEL TO SHUTOFF



WELL # 8 PUMPING LEVEL TO SHUTOFF



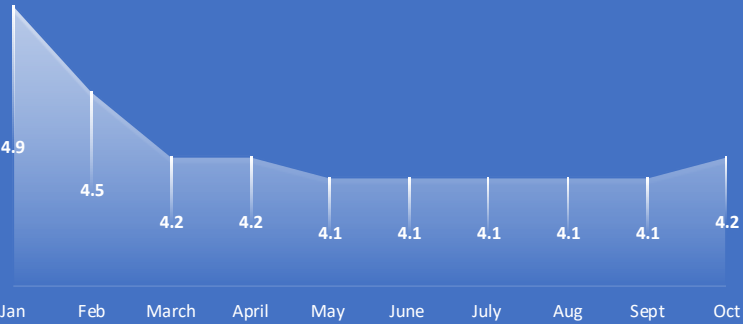
WELL # 9 PUMPING LEVEL TO SHUTOFF



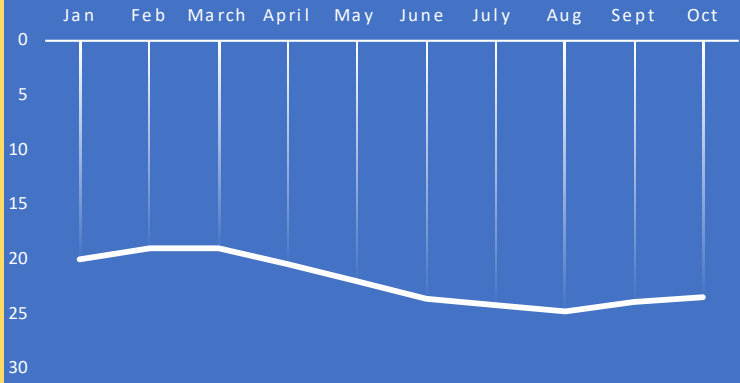
WELL #10 PUMPING LEVEL TO SHUTOFF



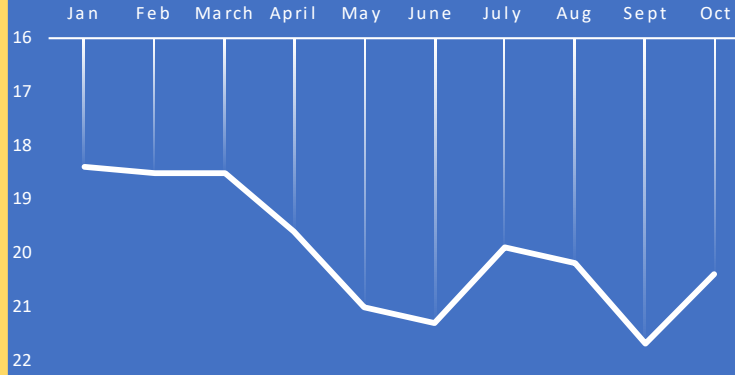
WELL # 11 PUMPING LEVEL TO SHUTOFF



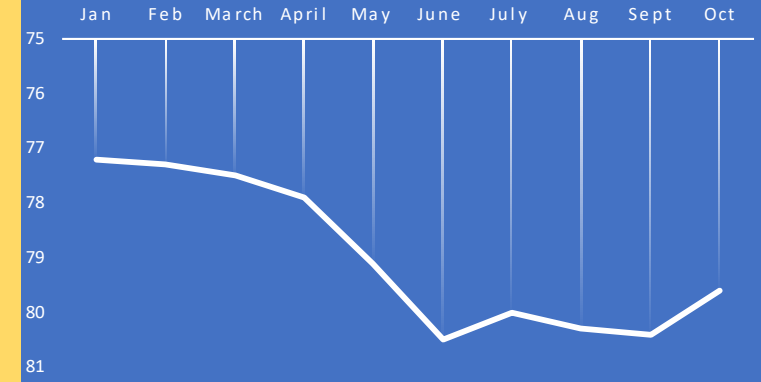
WELL #4 STATIC LEVELS 2023



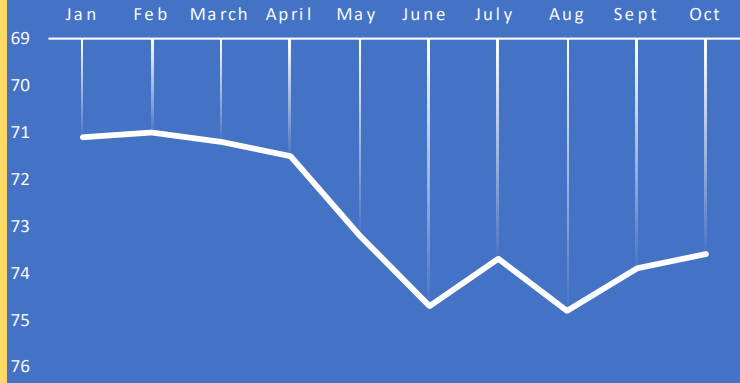
WELL #5 STATIC LEVELS 2023



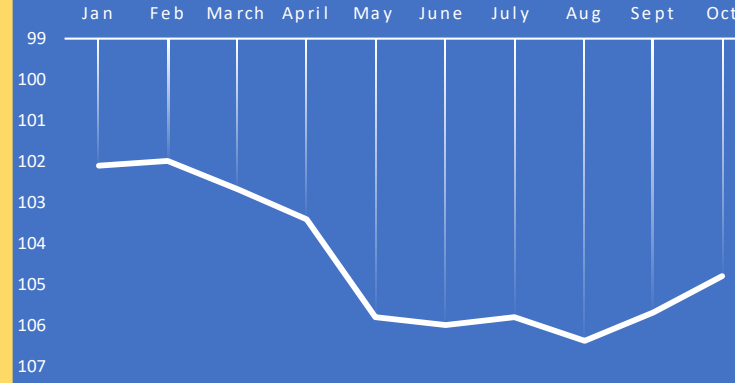
WELL #6 STATIC LEVELS 2023



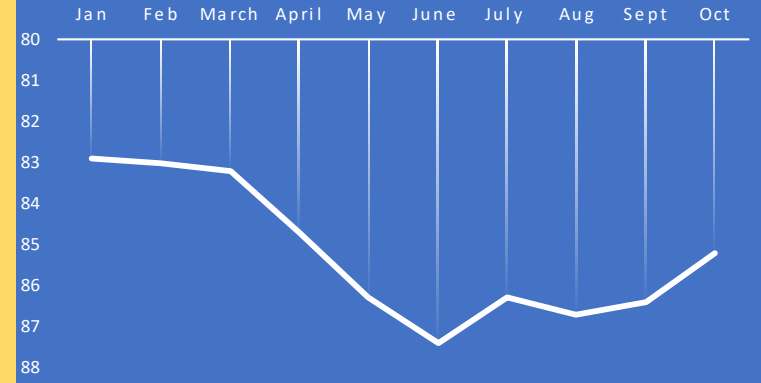
WELL #8 STATIC LEVELS 2023



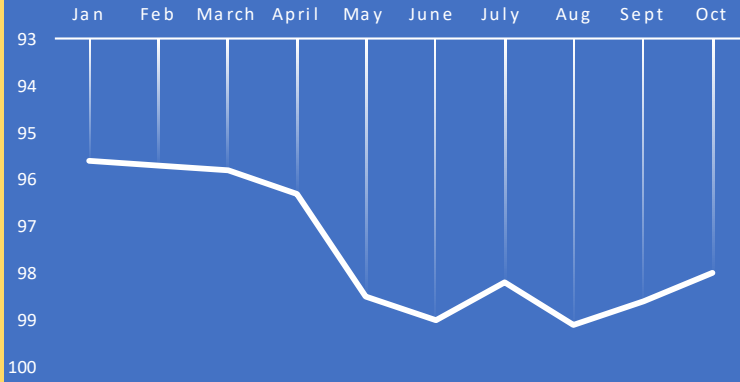
WELL #9 STATIC LEVELS 2023



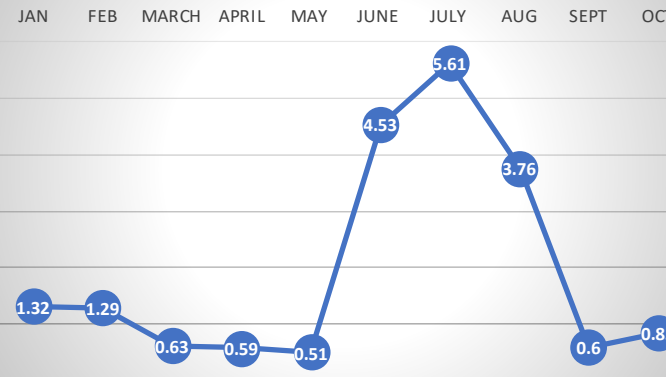
WELL #10 STATIC LEVELS 2023



WELL #11 STATIC LEVELS 2023



Precipitation 2023



Daily usage in gallons for 2023

